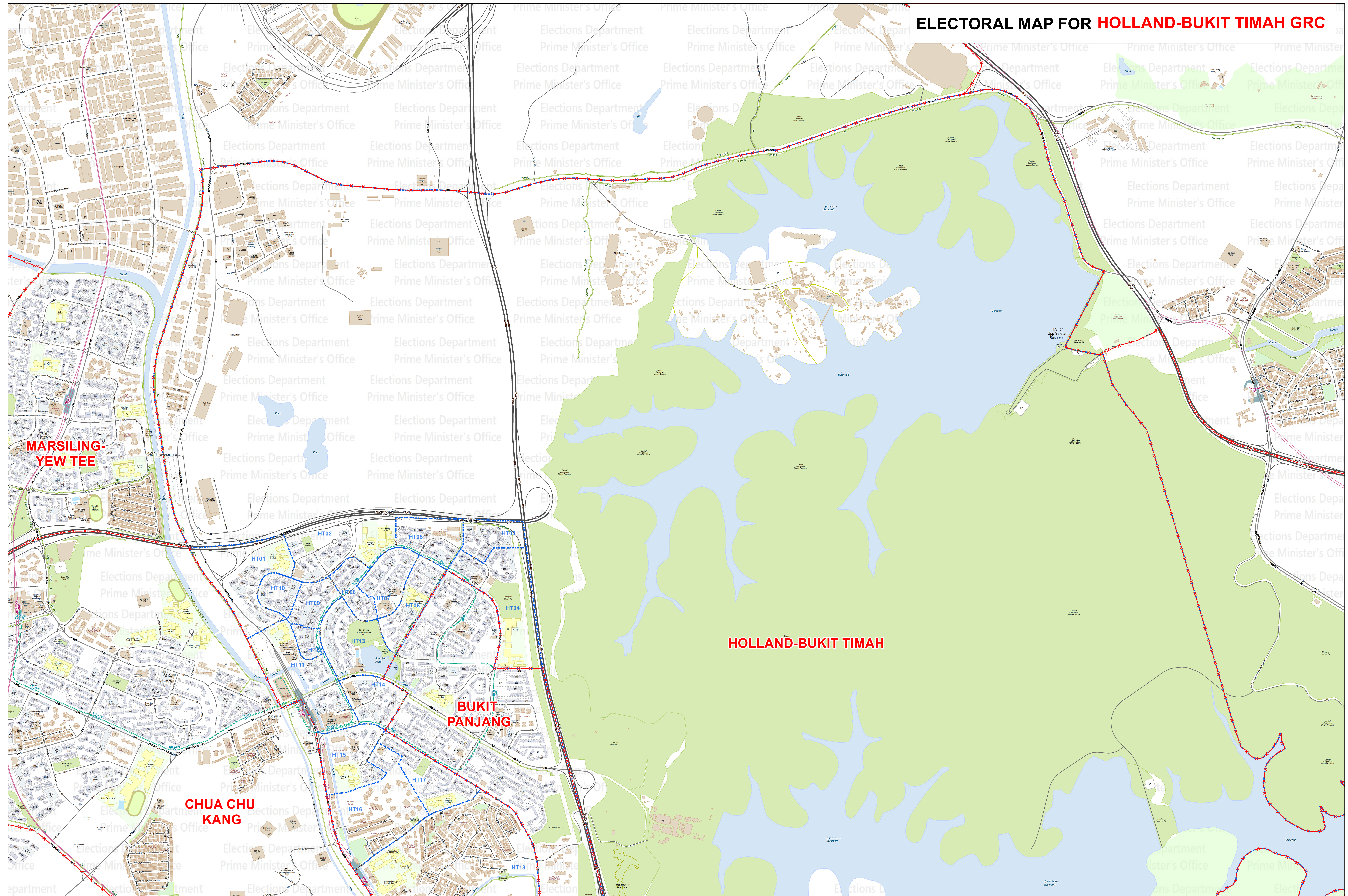


ELECTORAL MAP FOR HOLLAND-BUKIT TIMAH GRC



**Legend**

- HDB Building
- Non-HDB Building
- MRT/LRT Station

**ELECTORAL MAP FOR HOLLAND-BUKIT TIMAH GRC**

**ELECTORAL DIVISION** —X—X—X—X—

**POLLING DISTRICT** ————

**SCALE** 1:7,500

**MAP 1 OF 4**

Electoral division and polling district boundaries do not represent the extent of Singapore's territorial waters.  
Boundary Date: Updated as at 20 May 2024.  
Electoral and Polling District Boundaries: Updated as at 18 June 2024.

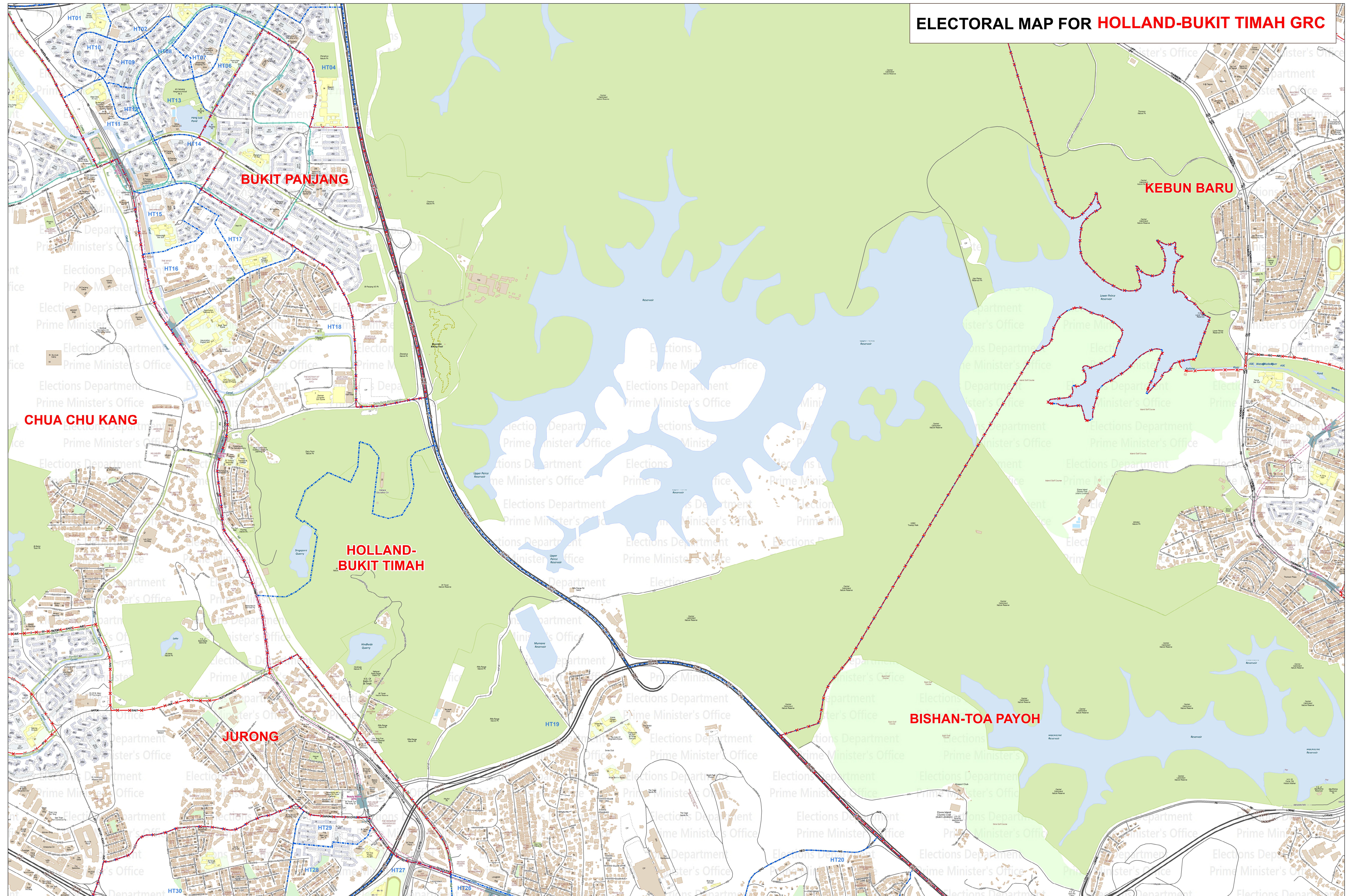
**ALL RIGHTS RESERVED**

**SLA**  
SINGAPORE LAND AUTHORITY

This map may be produced wholly or in part without the written permission of the data supplier(s).  
For more information please contact:  
Geospatial Information Management  
Geospatial Systems & Solutions/Civil/Civil & Data  
Singapore Land Authority  
11 Marina Road, Singapore 018981  
Level 11, Marina Road  
Singapore 018981



ELECTORAL MAP FOR HOLLAND-BUKIT TIMAH GRC



**Legend**

- HDB Building
- Non-HDB Building
- MRT/LRT Station

**ELECTORAL MAP FOR HOLLAND-BUKIT TIMAH GRC**

**ELECTORAL DIVISION** —X—X—X—X—

**POLLING DISTRICT** —X—X—X—X—

**SCALE** 1:7,500

**MAP 2 OF 4**

Electoral division and polling district boundaries do not represent the extent of Singapore's territorial waters.  
Boundary Date: Updated as at 20 May 2024.  
Electoral and Polling District Boundaries: Updated as at 18 June 2024.

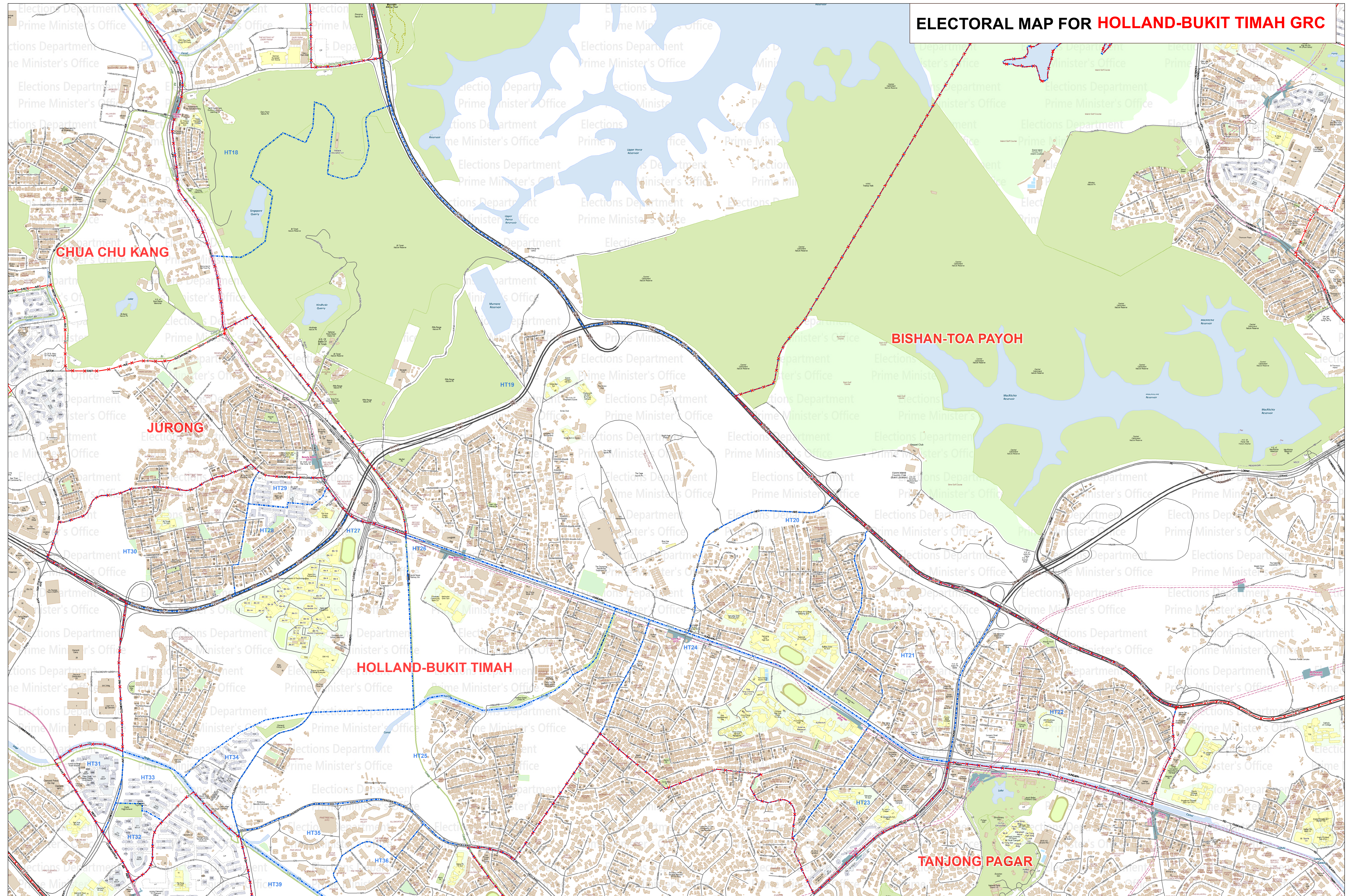
**ALL RIGHTS RESERVED**

**SLA**

No map may be produced wholly or in part without the written permission of the data provider.  
For more information please contact:  
Geographic Information Management  
City Planning & Development Department  
Land Use Planning Division  
Level 1, National Water Agency Building  
Singapore 37007



ELECTORAL MAP FOR **HOLLAND-BUKIT TIMAH GRC**



**Legend**

- HDB Building
- Non-HDB Building
- MRT/LRT Station

**ELECTORAL MAP FOR HOLLAND-BUKIT TIMAH GRC**

**ELECTORAL DIVISION** —X—X—X—X—

**POLLING DISTRICT** —————

**SCALE** 1:7,500

**MAP 3 OF 4**

Electoral division and polling district boundaries do not represent the extent of Singapore's territorial waters.  
Boundary Date: Updated as at 20 May 2024.  
Electoral and Polling District Boundaries: Updated as at 18 June 2024.

ALL RIGHTS RESERVED

No map may be produced wholly or in part without the written permission of the data provider.  
For more information please contact:  
Elections Department  
Copyright: Singapore Election Systems & Solutions (P) Ltd.  
Singapore Land Authority  
Land Use Planning Department  
Land Use Planning & Business Service Centre  
Singapore 07007



## ELECTORAL MAP FOR HOLLAND-BUKIT TIMAH GRC

## BISHAN-TOA PAYOH

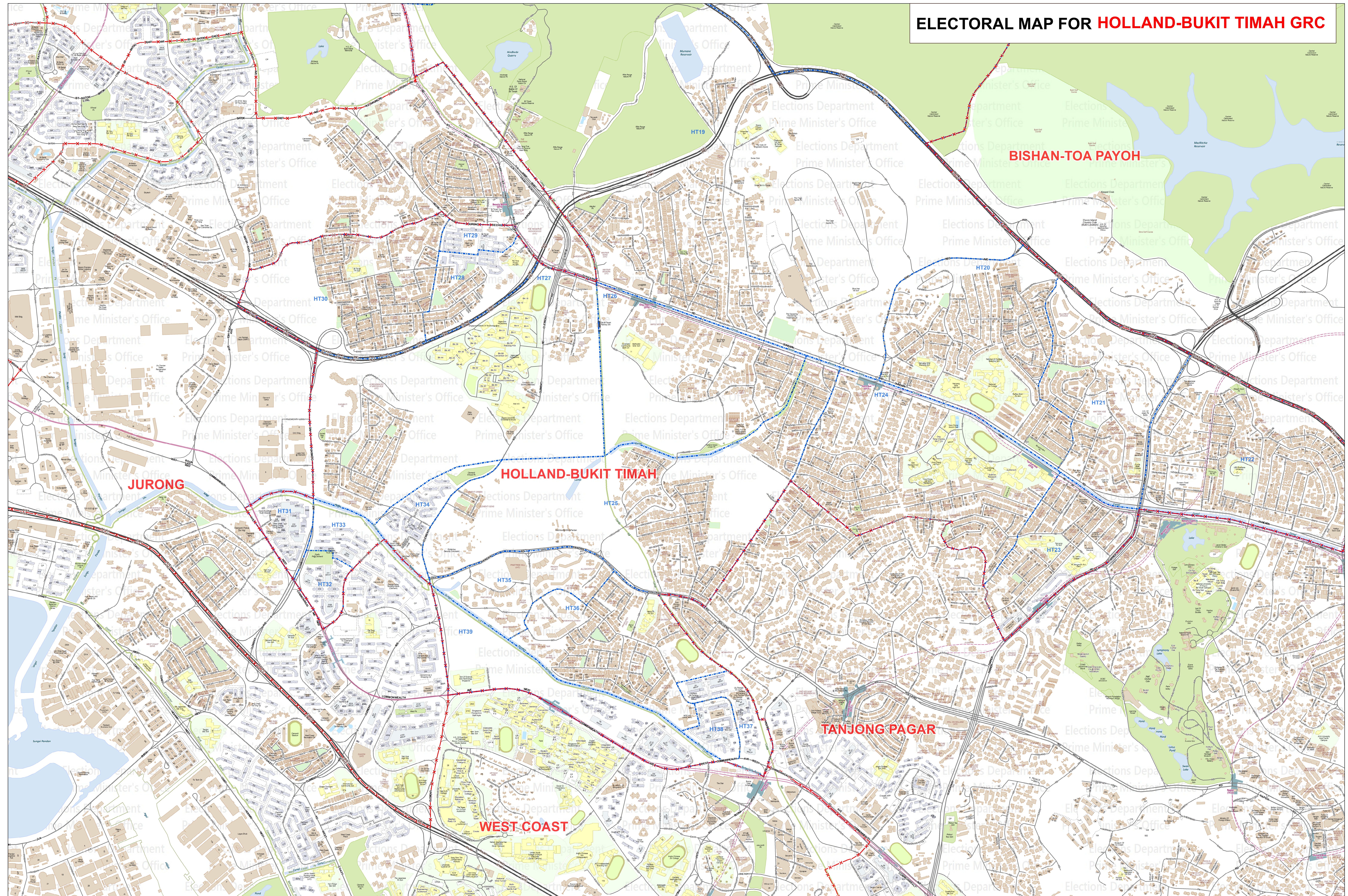
**JURONG**

## HOLLAND-BUKIT TIMAH



**TANJONG PAGAR**

## WEST COAST



**Legend**

- HDB Building
- Non-HDB Building
- MRT/LRT Station

**ELECTORAL MAP FOR HOLLAND-BUKIT TIMAH GRO**  
ELECTORAL DIVISION -X-X-X-X-X  
POLLING DISTRICT  
SCALE 1:7,500  
MAP 4 OF 4  
Electoral division and polling district boundaries do not represent the extent of Singapore's territorial waters  
Bersama Peta 1: Updated as at 26 May 2024  
Bersama dan Peta: Persekitaran Bersejarah: Diupdatekan pada 26 Mei 2024

**SLA**  
SINGAPORE  
LAND AUTHORITY

ALL RIGHTS RESERVED

No map may be produced wholly or in part without the written permission of the data supplier(s).  
For more information please contact:  
Senior Geospatial Manager,  
GeoSpatial Systems & Solutions/GeoSpatial & Data  
Singapore Land Authority  
65 Newton Road, Taisaypur and Business Service  
Level 1, Revenue House